



TOWN OF WAKEFIELD, NEW HAMPSHIRE
CONSERVATION COMMISSION

NOTICE and AGENDA
Monday, May 24, 2021 7:00

Selectmen's Meeting Room and Zoom

- A. Call to Order
- B. Introduction of Board Members and seating of alternates as necessary
- C. Election of Officers
- D. Review of Applications/Approvals
- E. Review/ acceptance of previous meeting minutes
May 10, 2021
- F. Old Board Business
 - 1. Al George property walk and resolution report
 - 2. Update on Hutchins Farm Report
 - 3. Discussion on Mr. Johnsons email on Commission members staggard terms.
- G. New Board Business

1. Signage purchase approval

4.8 stars from 770 reviews

Customer Service My Account

(800) 952-1457
Mon - Fri 8:00am to 7:00pm EST




Free Shipping for orders of \$29.95 and more

Shopping Cart 3 items - \$133.30 AND free shipping!

Home Custom Park Hiking Camping Rules Wildlife Marina Guide

Social Distancing Signs - Learn More

Shopping Cart

Item Description	Unit Price	Qty.	Amount
 Stay On Trail (with Graphic) Size : 18" x 12" (H x W) Material : Heavy-Duty Aluminum Sign, 63 mil Part # : K-8058-AL-12x18 Price Group: AL-12x18 Expected ship date: May 18 Delete	\$24.75/Sign	2	\$49.50
 Trail Arrow Direction: Left Size : 6" x 12" (H x W) Material : Heavy-Duty Aluminum Sign, 63 mil Part # : K2-4840-AL-06x12-AR Price Group : AL-06x12-AR Expected ship date: May 19 Delete	\$20.95/Sign	2	\$41.90
 Trail Arrow Direction: Right Size : 6" x 12" (H x W) Material : Heavy-Duty Aluminum Sign, 63 mil Part # : K2-4840-AL-06x12-AR Price Group : AL-06x12-AR Expected ship date: May 19 Delete	\$20.95/Sign	2	\$41.90

Subtotal (3 items) : \$133.30

[Go to Checkout](#)

Alternative Checkout Options

CHECK OUT WITH **PayPal**
The safer, easier way to pay

amazon pay USE YOUR AMAZON ACCOUNT

[Email Cart](#)

3 items in your cart. **Total : \$133.30**

H. Update Unfinished Board Business

1. Union Meadows:

- a. Union Meadows public access and parking plan
- b. Prepare the guidelines for approval of wheeled vehicles and camping. Contact groups to see if they would use the area for camping.

2. Gage Hill Property (see pictures at the end of this agenda)

3. Conservation File Update

4. Campership Program (Donna)

- a. Update if any

5. Facebook Page (Issanna)

- a. Update

6. Schedule Lavender Property walk and report

I. Public Comment

J. Set Next Meeting Date May 24, 2021

K. Adjournment



Gage Hill Conservation Area occupies 108.33 acres located off Gage Hill Road in Wakefield, NH.

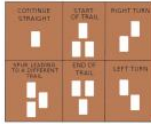
Restrictions:

- Wildlife Conservation Area. Recreation only: hiking, snowshoeing, cross country skiing, etc.
- No recreational vehicles allowed.
- No hunting allowed.
- No camping or open fires allowed.
- Please carry out what you carry in. No trash receptacles are available.
- Dogs allowed on leash.
- **Stay on the trail to avoid trespassing on private property!**

A Special thanks to Scott Brammer of the Miss Wakefield diner for the donation of the kiosk!

Special Features:

- Vernal pools - Waypoints 1, 3, 7 & 12
- Cut granite blocks - Waypoints 2 & 4
- Eyehole tree - Waypoint 5
- Setting stone - End of *easy/moderate* trail; loop extension is *moderate/difficult*—Waypoint 6
- Impressive stone wall (4' high in spots) - Waypoint 8
- Wolf trees - Waypoint 9
- NE corner of conservation area—Waypoints 10
- Double stone walls - livestock path - Waypoint 11



Who We Are

The Wakefield Conservation Commission was established under RSA 36-A:2 and is responsible for proper utilization and protection of the natural resources of the Town of Wakefield. Members are appointed by the Board of Selectmen.

Wakefield Trail Information

More information on Conservation Commission maintained trails can be found on the Commission page of the Wakefield Town website, [HTTP://WWW.WAKEFIELDNH.COM/CONSERVATION-COMMISSION](http://www.wakefieldnh.com/conservation-commission). New trails will be added as they are developed.

Contact Us

Phone: 603-522-6205 x308
Email: landusecodedept@wakefieldnh.com



WAKEFIELD CONSERVATION COMMISSION
2 High Street
Sanbornville, NH 03872



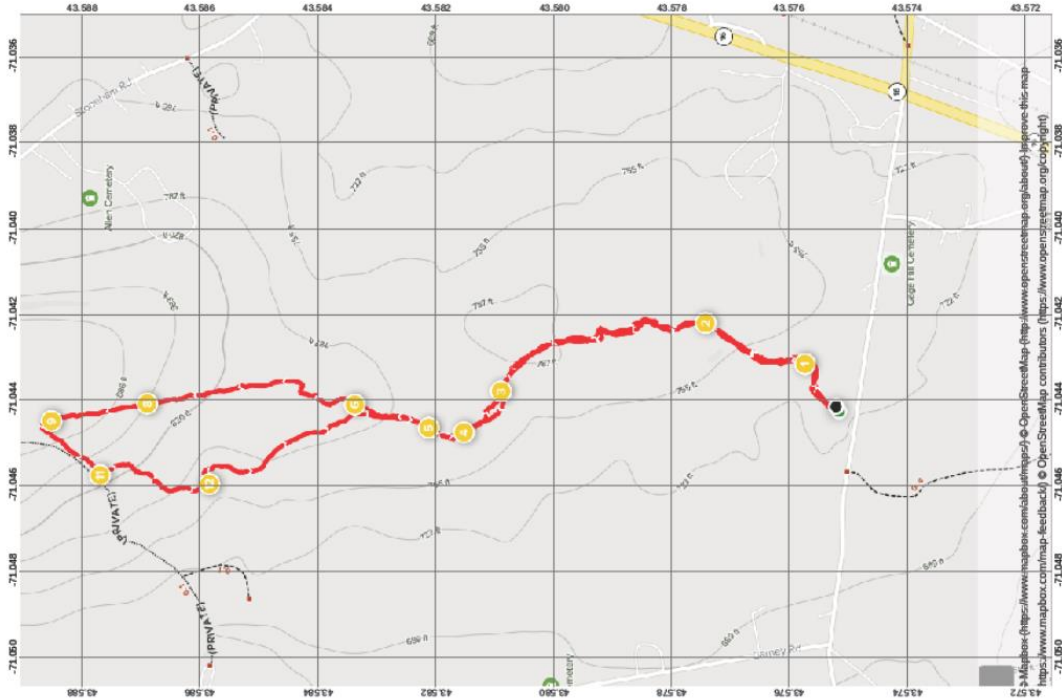
GAGE HILL TRAIL
Gage Hill Conservation Area

Gage Hill, Wakefield, NH

Wakefield Conservation Commission



Gage Hill Trail



Mapbox (https://www.mapbox.com/about/maps/) © OpenStreetMap (http://www.openstreetmap.org/about) Improve this map
https://www.mapbox.com/help/faq/#what-is-a-mapbox-map-feedback © OpenStreetMap contributors (https://www.openstreetmap.org/copyright)

Scale: 1:6540 Datum: WGS84

500021

14.8°N

100 0 100 200 300 M 400

0.05 0 0.05 0.1 0.15 0.2 MI 0.25

0 mi 1 mi 1.0 mi 2 mi 2.0 mi